




**NOTE:**

- 1) A SPLAY AT THE INTERSECTION OF TWO OR MORE STREETS / ROADS AND STREET ALIGNMENTS BE PROVIDED AS PER THE DEVELOPMENT REGULATIONS OF CMA.
- 2) ANAKAPUTHUR MUNICIPALITY LIMIT TO ENSURE THAT ALL THE ROADS ARE VESTED WITH THEM AS PER THE GOVERNMENT ORDERS.

**CONDITIONS:**

- 1) As per G.O.(ms).no.78 h & ud ud4 (3) department dt. 04.05.2017 and G.O. (Ms). No. 172 H & UD(UD4 (3) dept. dated. 13.10.2017 the individual plots to be regularized separately after approval of lay out framework subject to satisfaction of site dimension / extent.
- 2) Only those unapproved layouts where in a part or full number of plots have been sold through a registered sale deed as on 20th October 2016 shall be Considered for regularization under these rules.
- 3) As per G.O.(Ms).No:172 H & UD (UD4 (3) Dept dt.13.10.2017 OSR charges are exempted for the plots sold on or before 20.10.2016.
- 4) Plot or Layout in part or whole, which is located in Public water body like channel / canal etc.,shall not be eligible for regularization.
- 5) The Local Body shall regularise the individual plot by considering the least extent of ownership documents i.e., patta & sale deed document.

**LEGEND**

-  LAYOUT BOUNDARY
-  ROAD
-  EXG. ROAD

**P.P.D** (Regularization 2017) NO : 414  
**L.O** : 2018

**APPROVED**

VIDE LETTER NO : Reg.L / /2018  
 DATE : /04/ 2018

**OFFICE COPY**  
**FOR MEMBER SECRETARY**  
**CHENNAI METROPOLITAN**  
**DEVELOPMENT AUTHORITY**

**IN-PRINCIPLE APPROVAL OF LAYOUT FRAMEWORK IN S.No: 273/1A & 273/1B, OF ANAKAPUTHUR VILLAGE OF ANKAPUTHUR MUNICIPAL LIMIT AS PER G.O.(Ms) No:78 H&UD UD4 (3) DEPT. DT:04.05.2017 AND G.O.(Ms) No:172 H&UD UD4 (3) DEPT. DT:13.10.2017**

SCALE: 1" = 66' (ALL MEASUREMENTS ARE IN FEET)

